Anlage 1: Gebietsentwicklungsplan

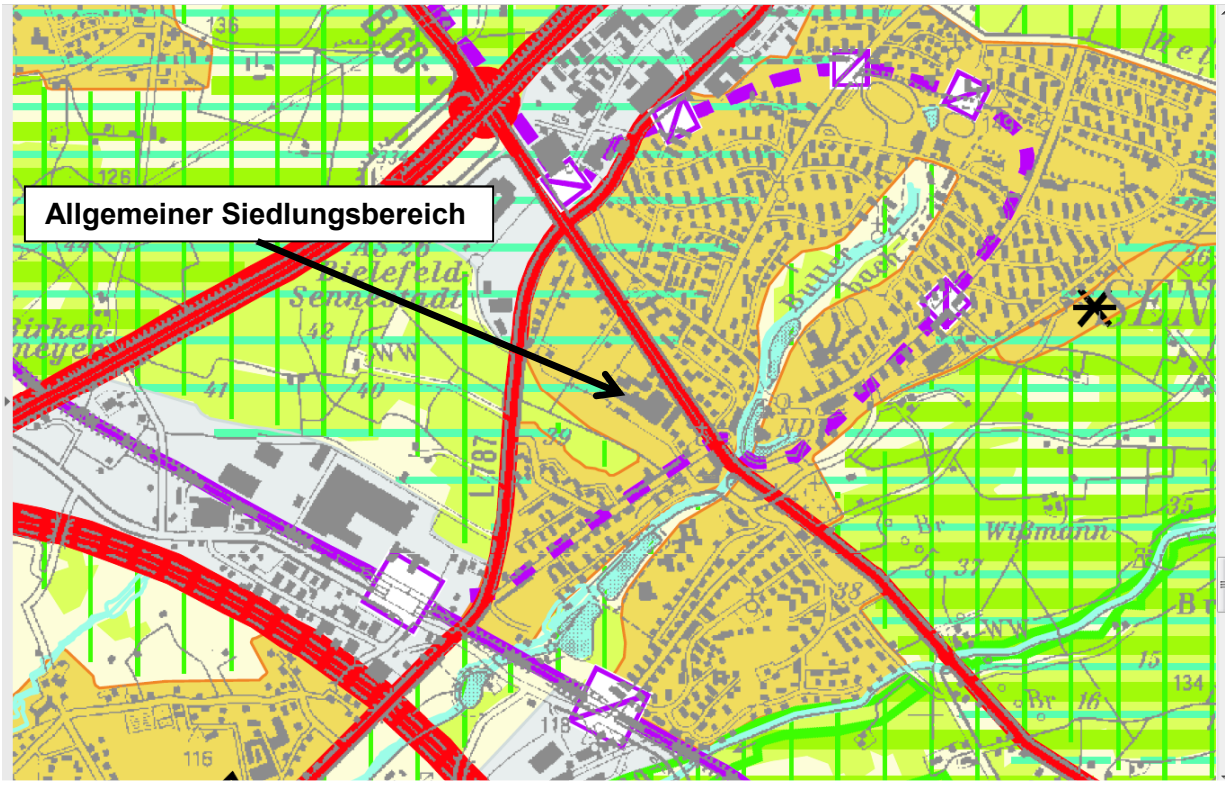

Anlage 2: Flächennutzungsplan Bereich Schillingwerke

Wirksame Fassung

Vorgesehene Änderung

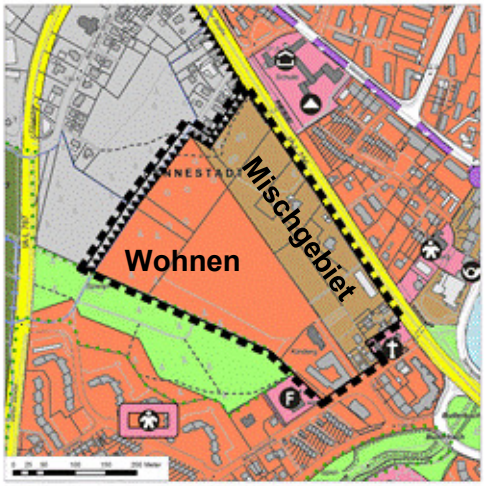

Anlage 3: Flächennutzungsplan Bereich Württemberger Allee

Wirksame Fassung

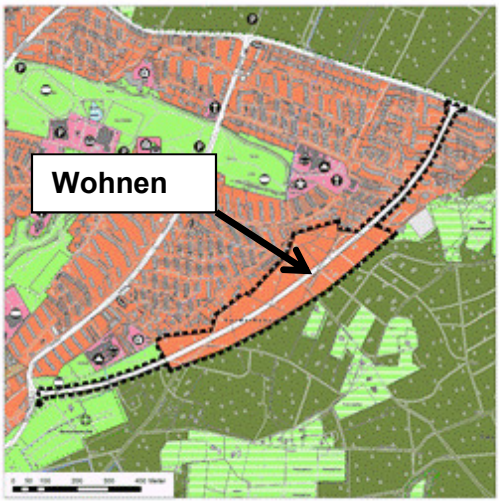

Vorgesehene Änderung

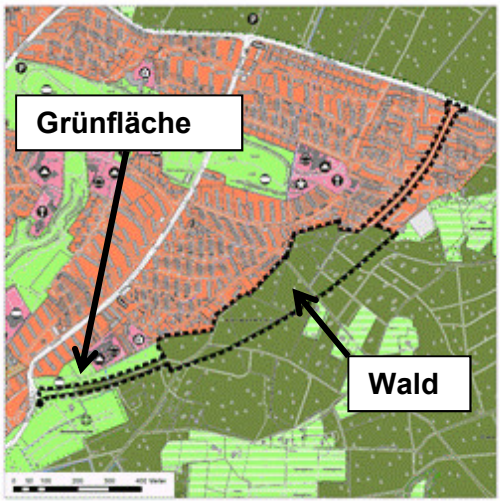

Anlage 4: Landschaftsplan Bielefeld - Senne

<u>Anlage 5:</u> Zielkonzept Naturschutz

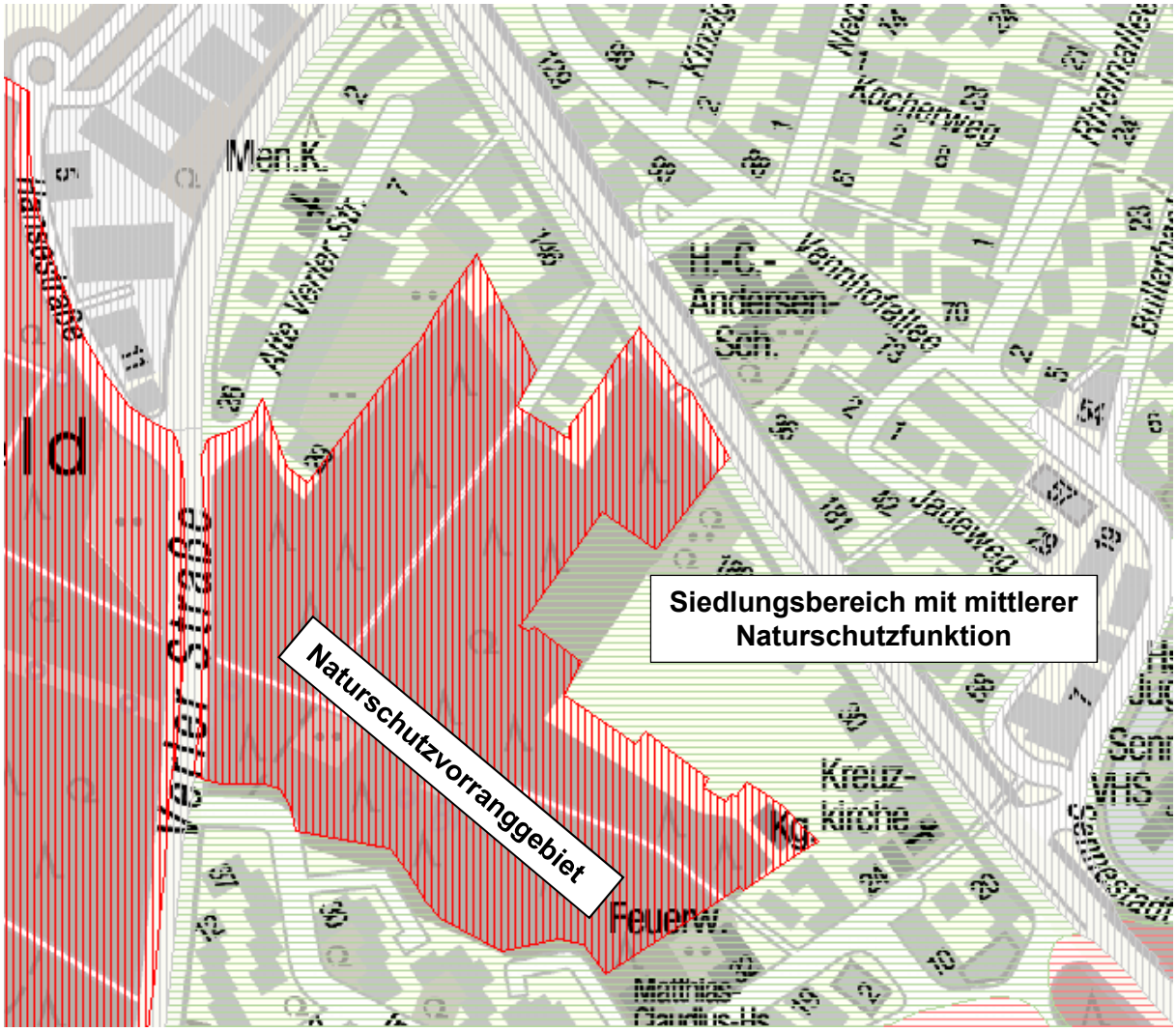

<u>Anlage 6:</u> Bebauungsplanentwurf

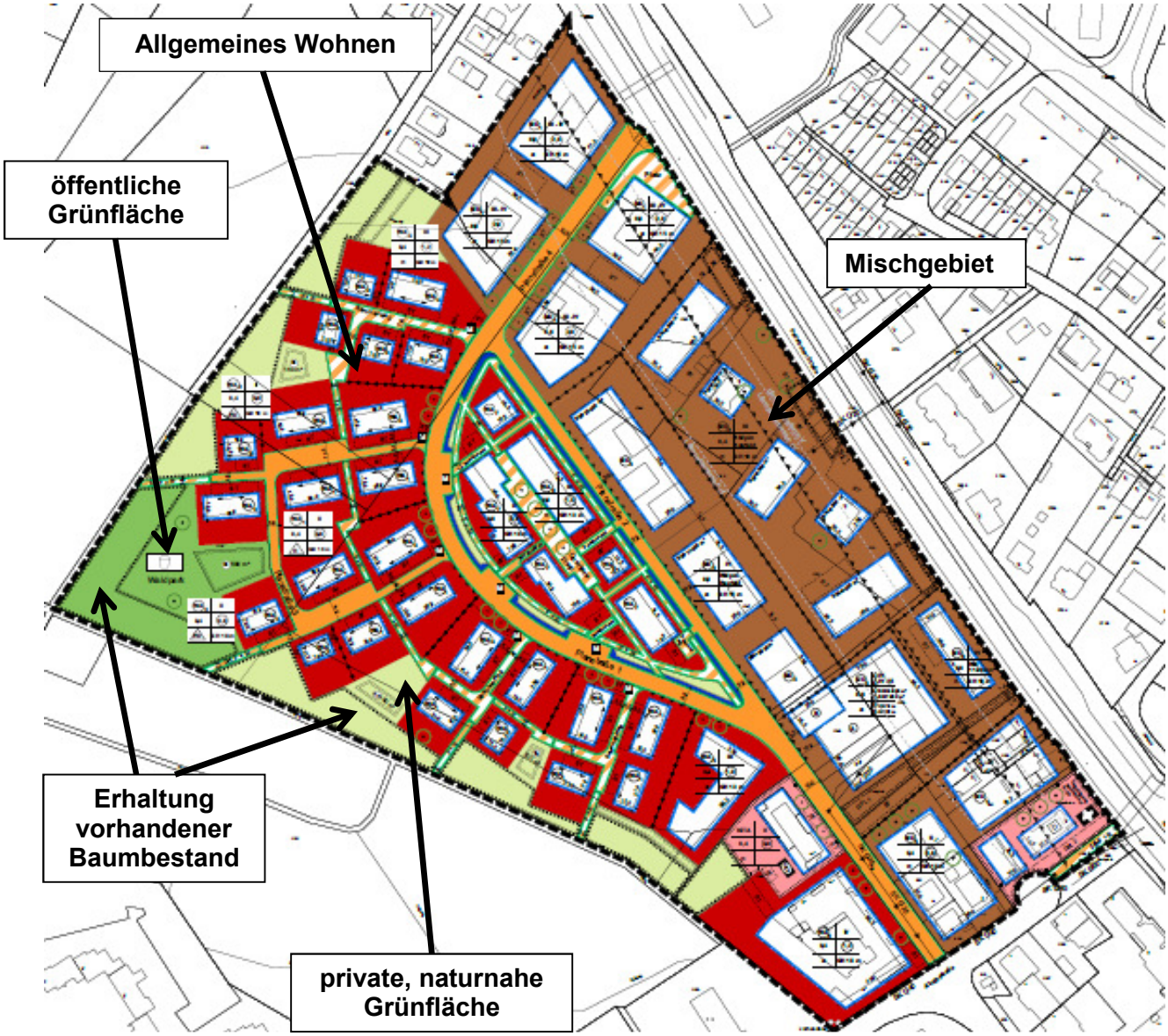

Anlage 7: Ausgleichsfläche östl. Sennestadt

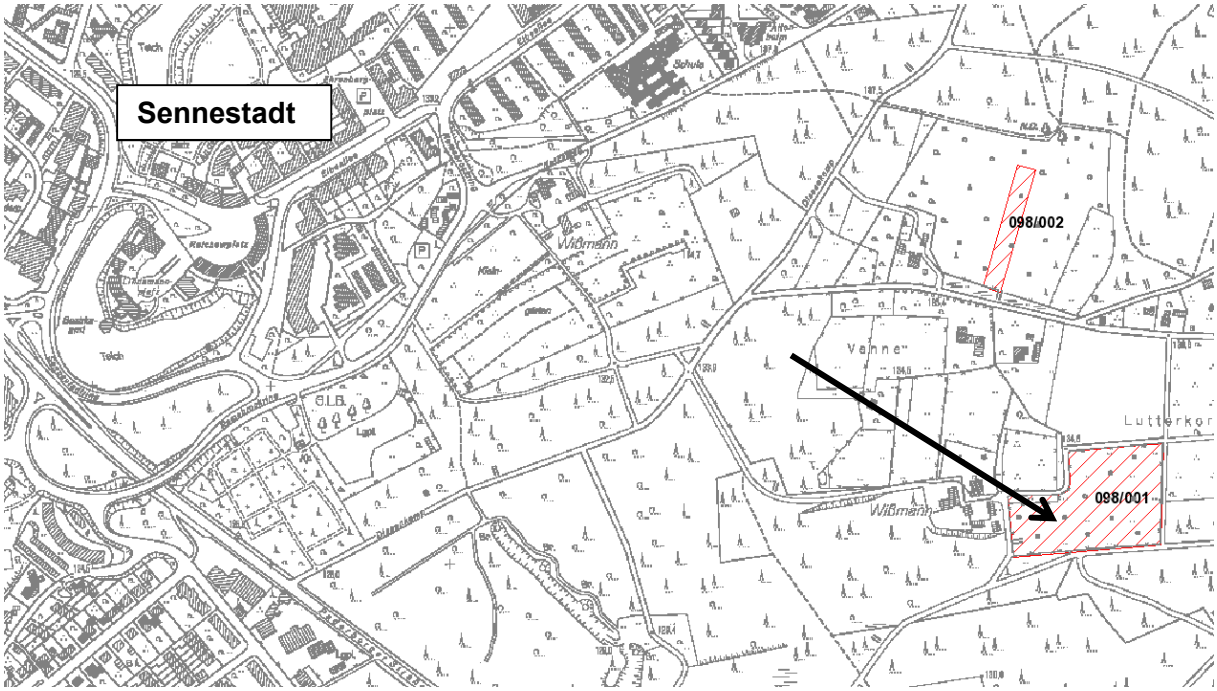

Anlage 8: Ausgleichsfläche westlich Vennkampweg

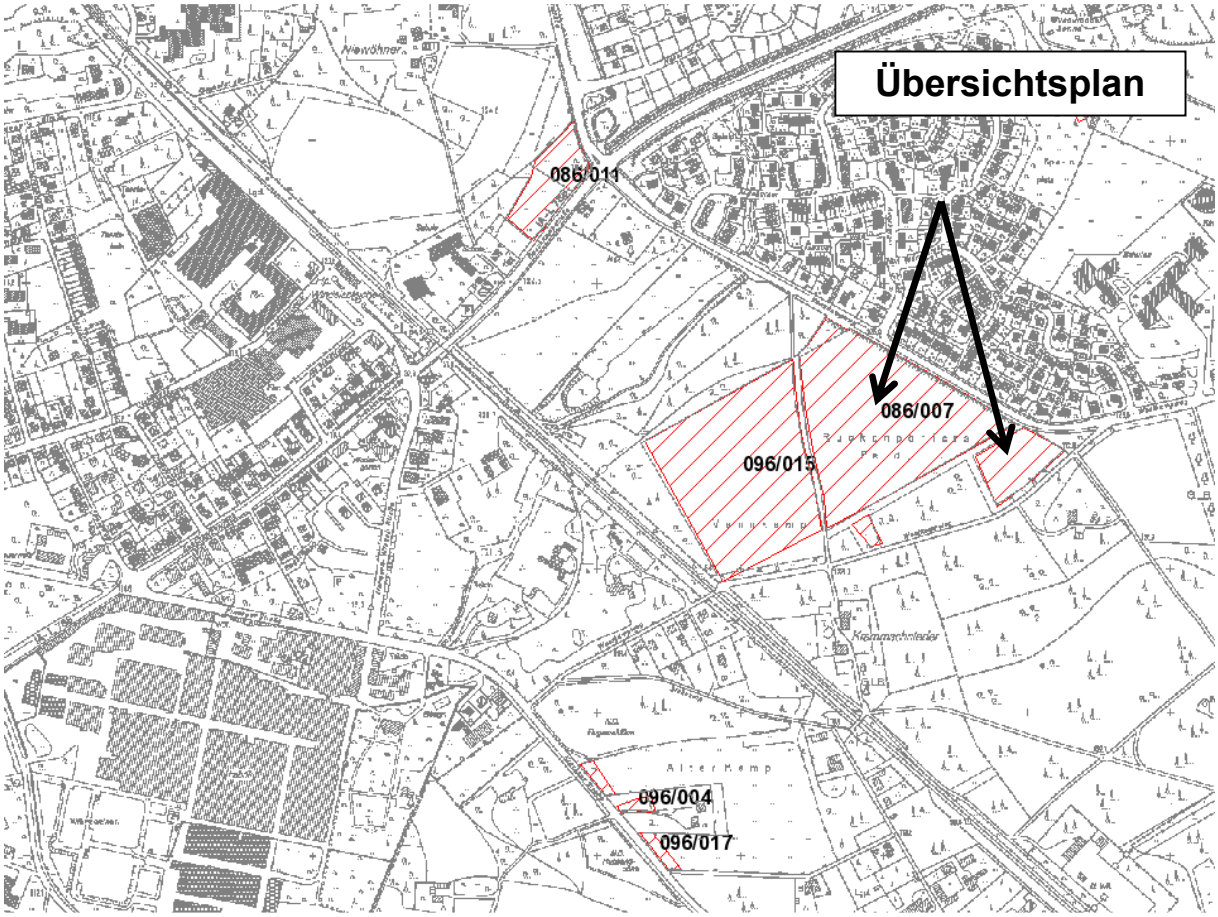

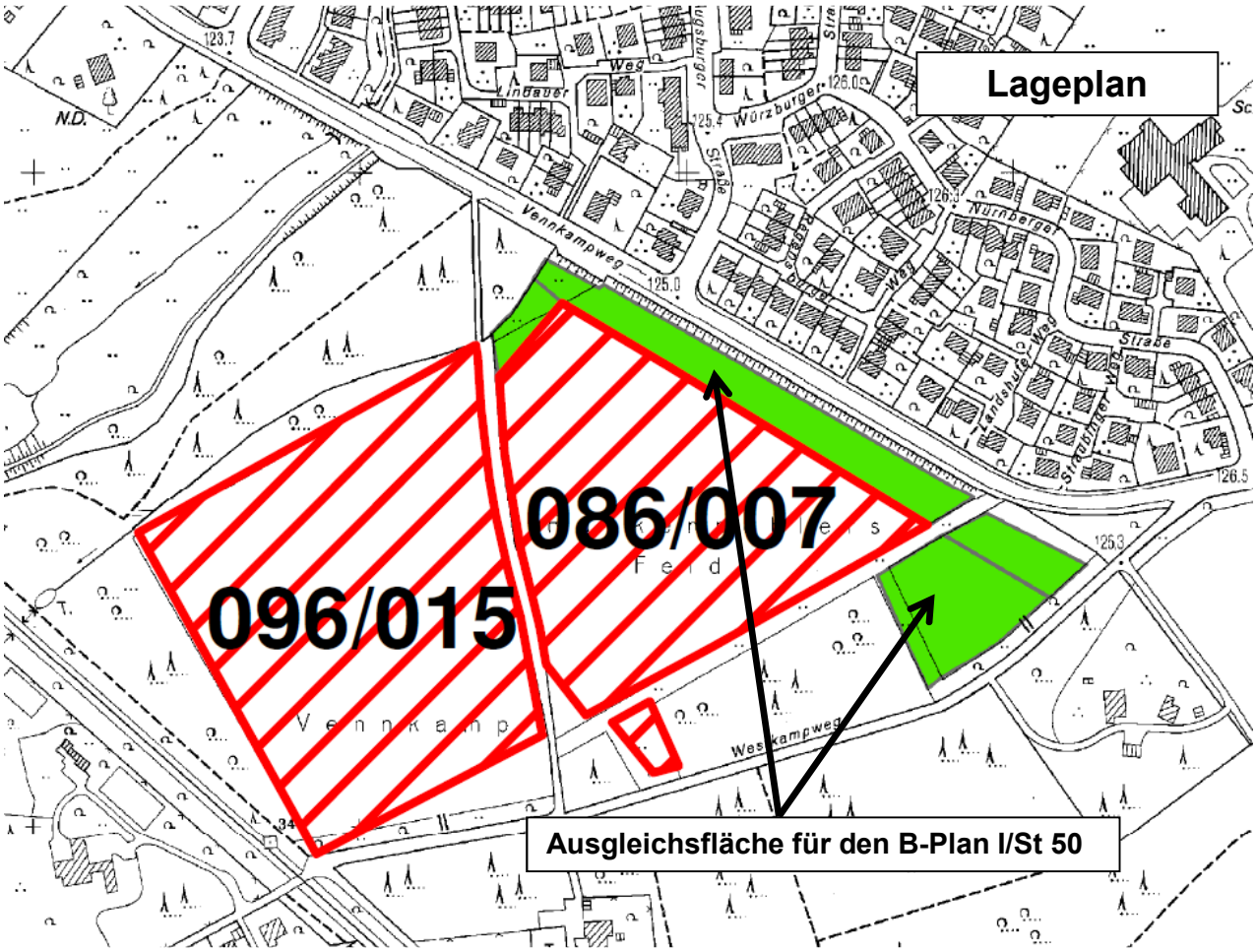
Lageplan
086/007
096/015
Ausgleichsfläche für den B-Plan I/St 50
Vennkampweg
Westkampweg
Würzburger
Lindauer
Nürnberger
Straße
Landshuter Weg
Straubinger Weg
123.7
125.4
126.0
126.3
125.0
126.5
125.3
34

Anlage 9: Ausgleichsfläche Gemarkung Wehren

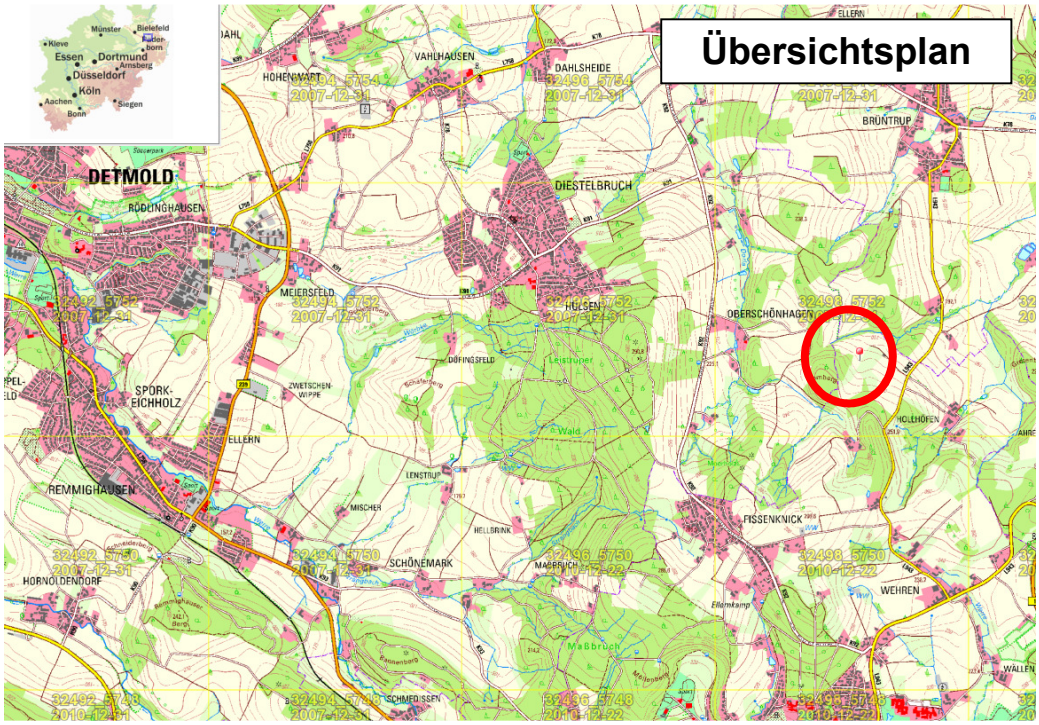

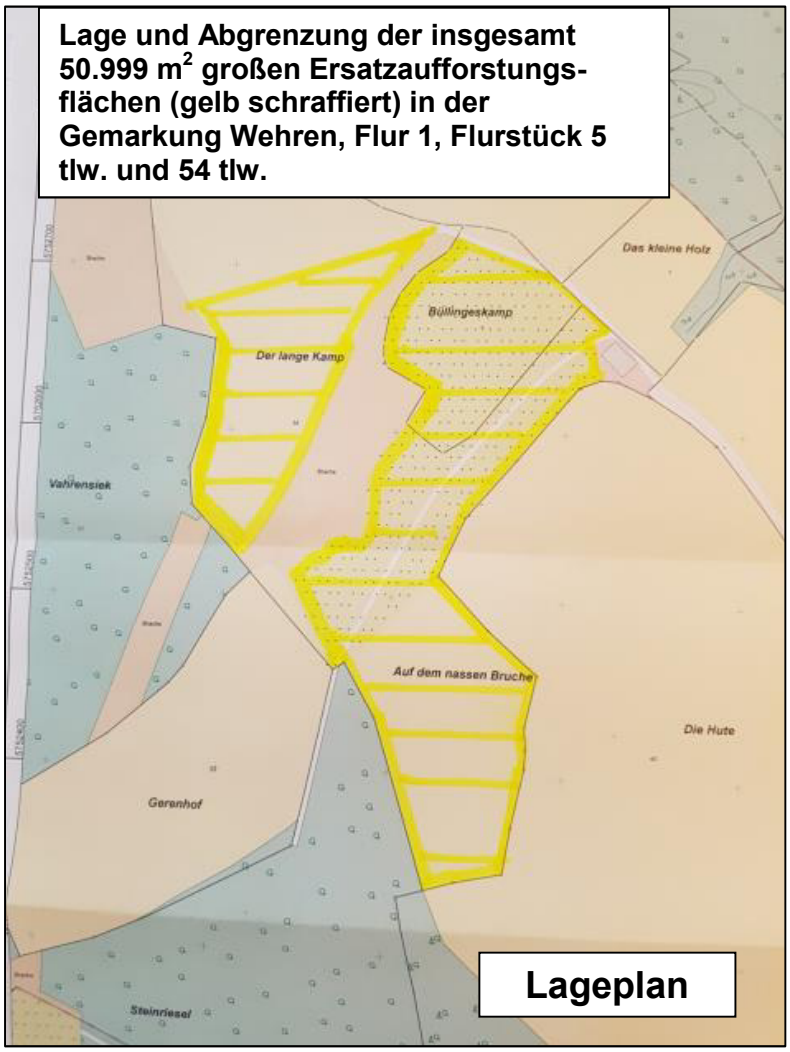
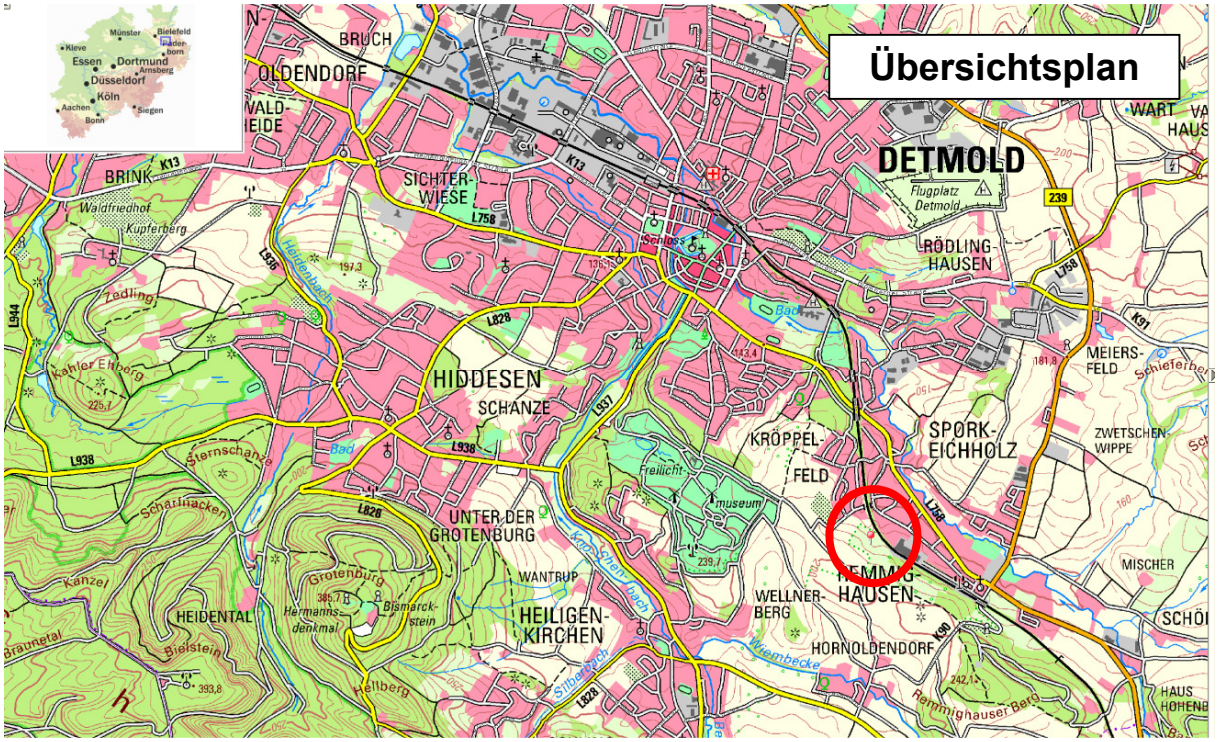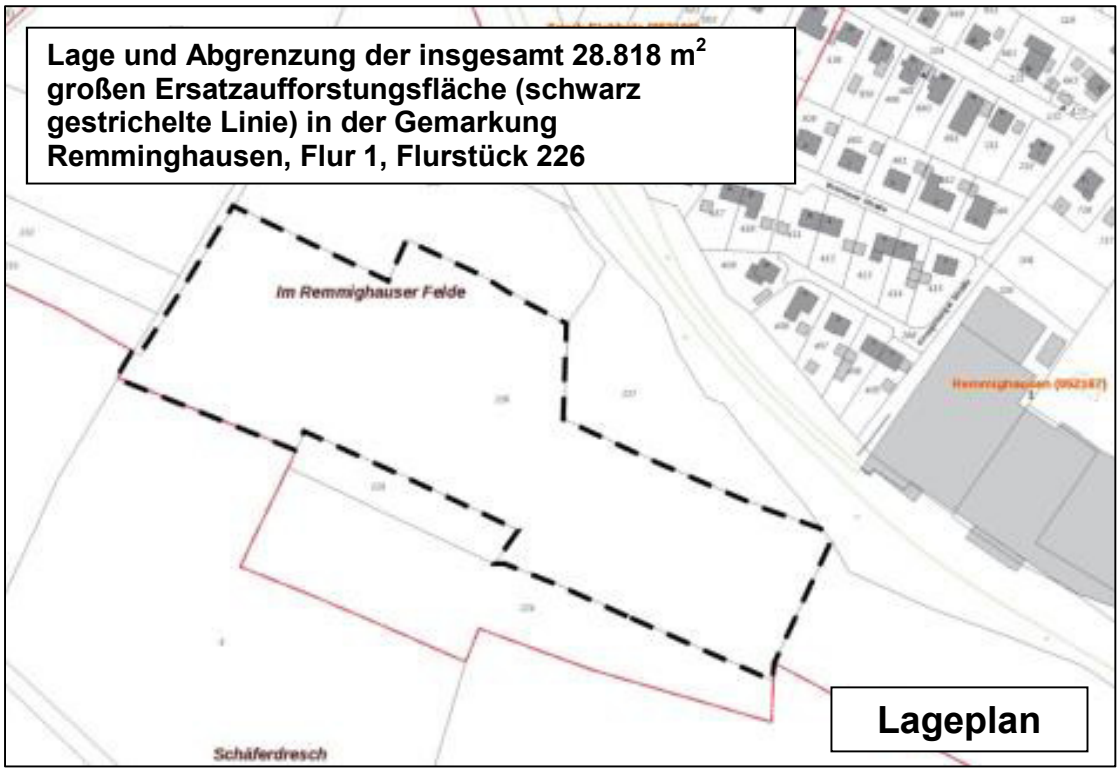
Anlage 10: Ausgleichsfläche Gemarkung Remminghausen